


Baseline Photograph



This image provides landscape and visual context only

Wireline Drawing



Carrownagowan Wind Farm – Visual Impact Assessment

**Viewpoint 17**  
View from R463 south of Ogenelloe



**Viewing Instructions**  
Angle of View of Panorama: 90° (cylindrical projection)  
Principal Distance (printed at 84 x 29.7cm): 52.2cm

**Viewpoint Location & Capture Information**  
Location (ITM): 568398.19, 678270.49  
Camera Level (Metres Above Ordnance Datum): 35.5  
Date & Time: 23/08/2019, 8:56am  
Weather Conditions: Sunny, Intermittent Cloud

**Visibility Information**  
Distance to Nearest Turbine (km): 4.9  
Number of Carrownagowan Nacelles Visible: 1  
Direction of View (From Grid North): 256°

**Camera Information**  
Camera: Canon 5D Mark III  
Lens: Canon EF 50mm f/1.4 USM  
Focal Length: 50mm

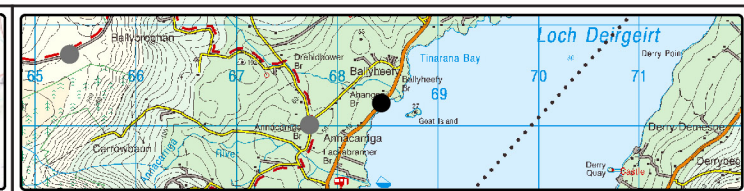

Visuals prepared by **innovision** Sligo Airport Business Park Strandhill Sligo  
www.innovision.ie +353(0)71 - 912 8220





Carrownagowan Wind Farm – Visual Impact Assessment

**Viewpoint 17**  
View from R463 south of Ogenelloe



**Viewing Instructions**  
Angle of View of Panorama: 53.5° (planar projection)  
Principal Distance (printed at 84 x 29.7cm): 81.25cm  
**Depicted Turbine Specifications**  
Hub Height 101m, Tip Height 169m Rotor Diam. 136m

**Viewpoint Location & Capture Information**  
Location (ITM): 568398.19, 678270.49  
Camera Level (Metres Above Ordnance Datum): 35.5  
Date & Time: 23/08/2019, 8:56am  
Weather Conditions: Sunny, Intermittent Cloud

**Visibility Information**  
Distance to Nearest Turbine (km): 4.9  
Number of Carrownagowan Nacelles Visible: 1  
Direction of View (From Grid North): 256°

**Camera Information**  
Camera: Canon 5D Mark III  
Lens: Canon EF 50mm f/1.4 USM  
Focal Length: 50mm

Visuals prepared by **innovision**  Sligo Airport Business Park  
Strandhill  
Sligo  
www.innovision.ie  
+353(0)71 - 912 8220